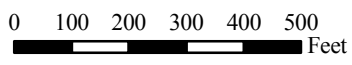
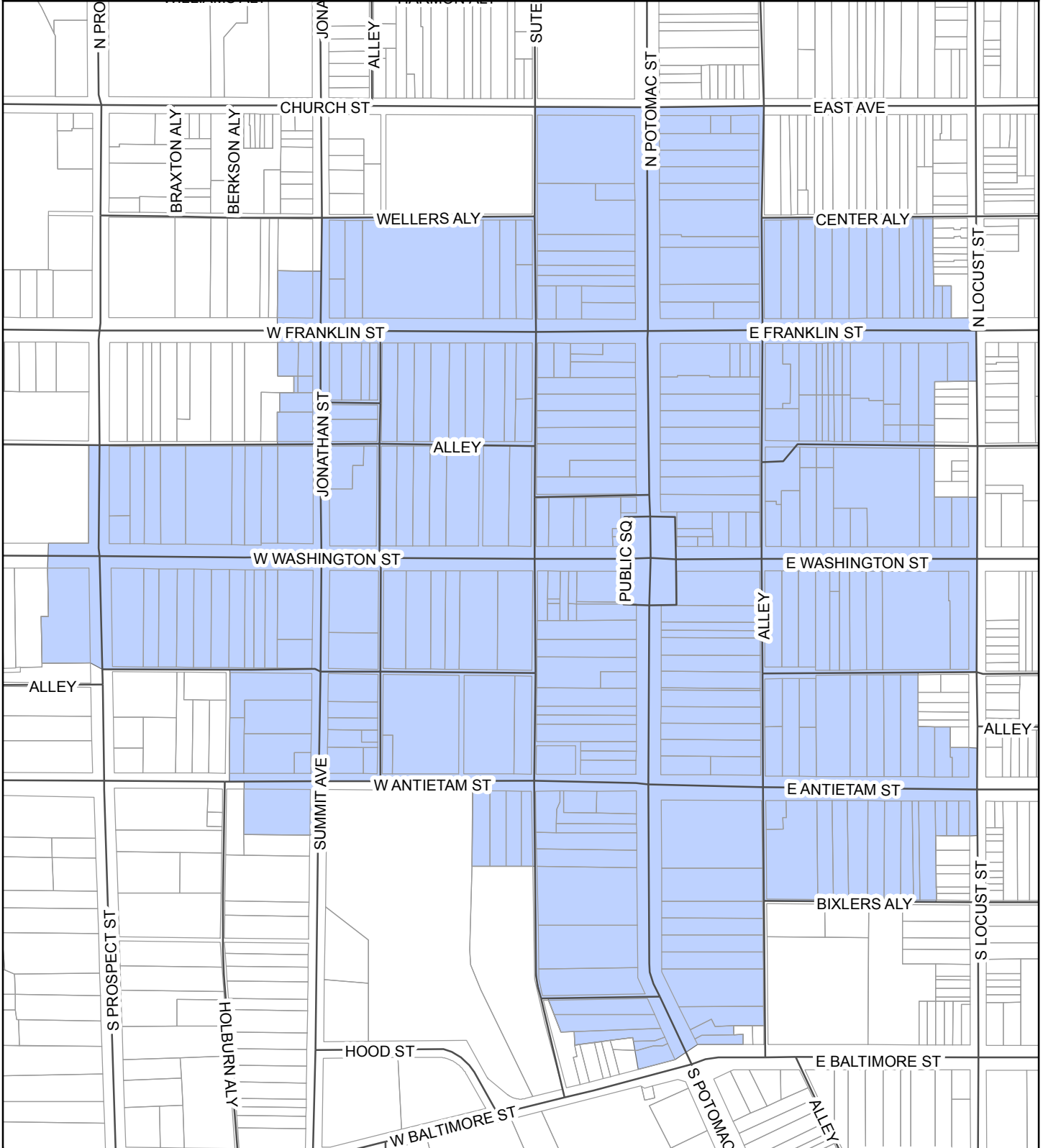





# Downtown Redevelopment Initiative Area

## City of Hagerstown



-  City Street
-  Tax Parcel
-  Redevelopment Initiative Area

Map Projection:  
 NAD83 State Plane Maryland (feet)  
 Data Source:  
 City of Hagerstown, 2009  
 Prepared By:  
 Hagerstown Planning Dept, 02/10/09  
 Rev. 03/09/09  
 M:\gis\PLANNING\GIS-Master Projects\  
 ArcMAP\Downtown Redev Initiatives.mxd

